

RECEIVED
AUG 3 1 2001
HISTORICAL MAP ARCHIVES



Produced by the United States Geological Survey 1987
Revision by USDA Forest Service 1994

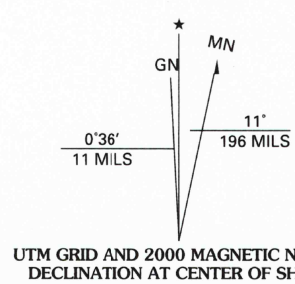
Topography compiled 1983. Planimetry derived from imagery taken 1995 and other sources. Public Land Survey System and survey control current as of 1996

North American Datum of 1927 (NAD 27). Projection and 10 000-foot ticks: Colorado coordinate system, central zone (Lambert conformal conic) Blue 1000-meter Universal Transverse Mercator ticks, zone 13

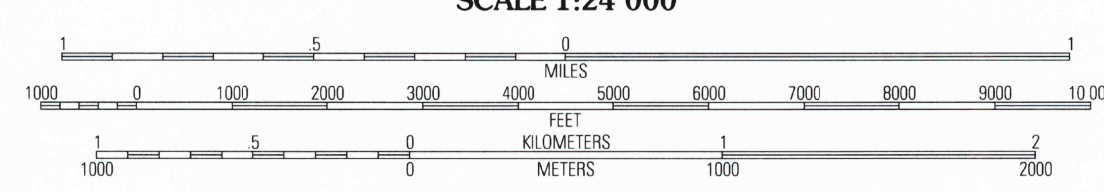
North American Datum of 1983 (NAD 83) is shown by dashed corner ticks The values of the shift between NAD 27 and NAD 83 for 7.5-minute intersections are obtainable from National Geodetic Survey NADCON software

Non-National Forest System lands within the National Forest Inholdings may exist in other National or State reservations

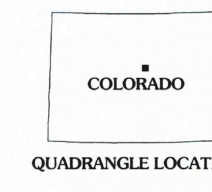
This map is not a legal land or ownership document. Public lands are subject to change and leasing, and may have access restrictions; check with local offices. Obtain permission before entering private lands



UTM GRID AND 2000 MAGNETIC NORTH DECLINATION AT CENTER OF SHEET



CONTOUR INTERVAL 40 FEET
NATIONAL GEODETIC VERTICAL DATUM OF 1929
TO CONVERT FROM FEET TO METERS MULTIPLY BY 0.3048



QUADRANGLE LOCATION

| | | |
|---|---|---|
| 1 | 2 | 3 |
| 4 | 5 | 6 |
| 6 | 7 | 8 |

1 Harris Park
2 Meridian Hill
3 Conifer
4 Shawnee
5 Pine
6 Topaz Mountain
7 Windy Peak
8 Green Mountain

| | | | |
|---|--|---------------------------|--|
| Interstate | | Primary highway | |
| U. S. | | Secondary highway | |
| State | | Light-duty road | |
| County | | Paved | |
| National Forest, suitable for passenger cars | | Gravel | |
| National Forest, suitable for high clearance vehicles | | Dirt | |
| National Forest Trail | | Composition unspecified | |
| | | Unimproved; 4 wheel drive | |
| | | Trail | |
| | | Gate; Barrier | |

THIS MAP COMPLIES WITH NATIONAL MAP ACCURACY STANDARDS
FOR SALE BY U.S. GEOLOGICAL SURVEY, P.O. BOX 25286, DENVER, COLORADO 80225
A FOLDER DESCRIBING TOPOGRAPHIC MAPS AND SYMBOLS IS AVAILABLE ON REQUEST

BAILEY, CO
1994
NIMA 4962 IV NW - SERIES V877

